

# Profile of Barangay PambisanMunti

## Physical Characteristics

Barangay Pambisan Munti lies at the southern part of Pinamalayan. It is bounded on the east by barangay Malaya on the west by Malamig, Gloria, on the south by Agos, Gloria and on the north by barangay Maliangcog.

It is 14 kilometers away from the poblacion, 5 kilometers from the adjacent municipality of Gloria and 83 kilometers from the Provincial Capitol.

The barangay has seven sitios namely Almasiga, Acacia, Yakal, Narra, Ipil-Ipil, Puting Amogis and Maulawin.

Barangay PambisanMunti is 75% plain and 25% hilly. It has a total land area of 804.2587 sq. km.

## Educational, Health and Service Facilities

The barangay has 1 Day Care Center, Public Elementary School, Public High School, Barangay Hall, Multi-Purpose Hall and Barangay Health Center, SK hall, Senior Citizen Building.

## Mode of Public Transportation

Tricycle, motorcycle is the most popular mode of transportation in Barangay. Although there are neither operations nor flights, it is worth mentioning that the barangay hosts the Pinamalayan Domestic Airport.

## Credit Institutions

There are four credit institutions present in the barangay. Saklaw Foundation Inc., Life Micro Finance, ARDCI, & Card Bank

## Water & Electric Supply

Level 3 water sources is present in Barangay Pambisan Munti. This local water system is being managed and operated by the barangay government. A total of 150 households is served by the water system which covers the Sitio's of Ipil-ipil, Almasiga, Yakal, Puting Amogis & Maulawin. It should be noted that this project is perhaps the most notable undertaking of the barangay with the help of the Municipal Government.

Only 57% of the households are being served by ORMECO.

## Waste Management

Waste segregation is present in some part of the barangay. Most of them are burning their garbage.

## Peace and Order

Peace and order situation in the barangay has been maintained and some minor cases have been settled with the help of the Peace and Order Committee, Barangay Officials, Lupong Tagapamayapa and Barangay Tanod, Senior Citizen, Public School Teachers and interfaith group.

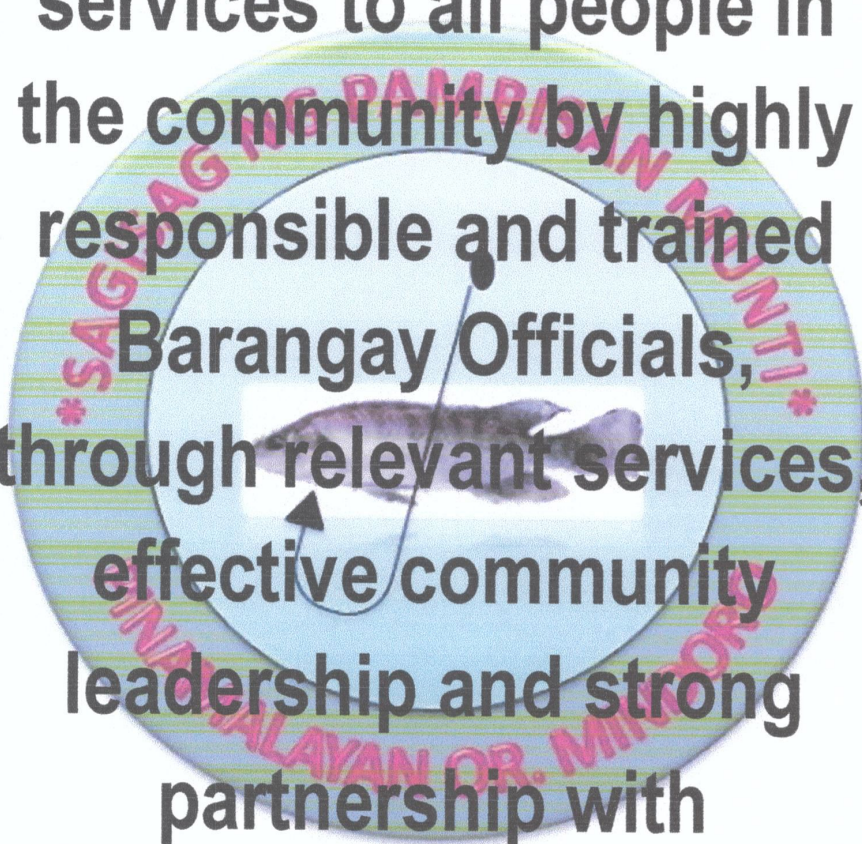
## VISION

**A model Barangay  
with competent and  
active community  
leader, supportive  
community people,  
collaboratively  
working together in  
making a progressive  
Barangay**

A circular logo with a blue and green striped background. In the center is a photograph of a person in a white shirt. The text "PAMBISA MULTI-SECTORAL COMMITTEE" is written in a circular path around the center. The words "PAMBISA" and "COMMITTEE" are in red, while "MULTI-SECTORAL" is in blue. There are also some smaller, less legible text elements within the logo.

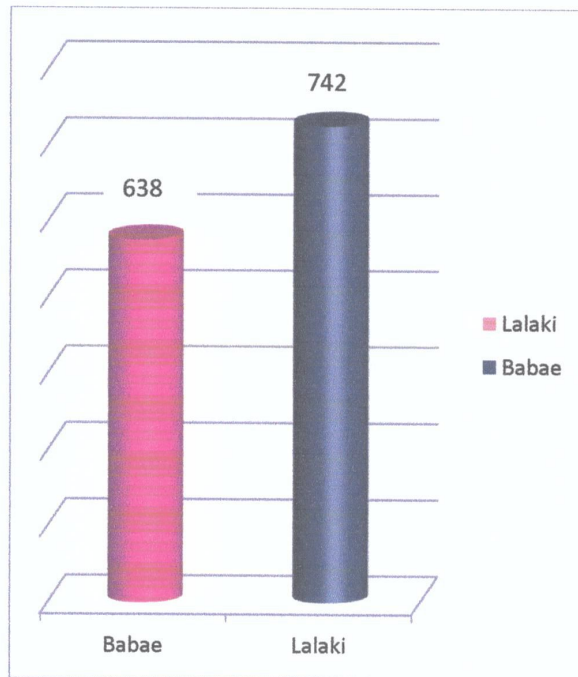
## MISSION

**To deliver quality, honest  
and equal community  
services to all people in  
the community by highly  
responsible and trained  
Barangay Officials,  
through relevant services,  
effective community  
leadership and strong  
partnership with  
community people**



## Demograpiya

- **Populasyon (CY 2020)** : 1,380
  - Bilang ng Lalaki** : 742
  - Bilang ng Babae** : 638



**Bilang ng Babae at Lalaki**

- **Bilang ng Pamilya** : 348
- **Bilang ng Sambahayan (Household)** : 310

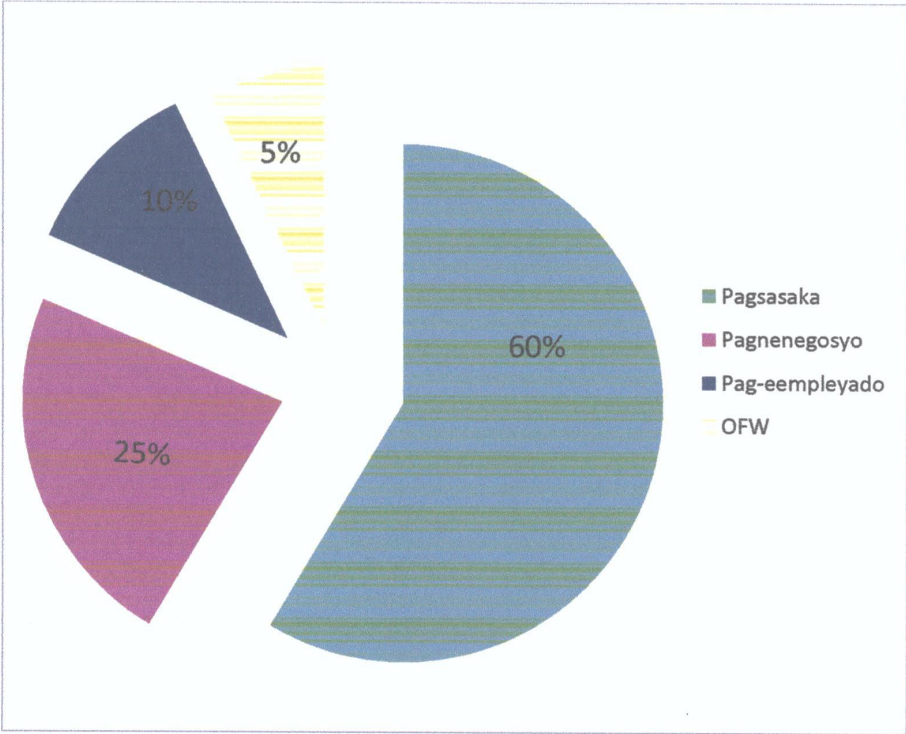
# DATOS PANG-EKONOMIYA

Taunang Kita ng Barangay : Php 2,353,501.00

## Pinagmumulan ng Kita

Share on Internal Revenue Allotment	Php 2,074,501.00
Panloob/Internal (RPT):	Php 40,000.00
Business Tax	5,000.00
Income from Waterworks System	200,000.00
Miscellaneous Taxes on Goods & Services	20,000.00
Other Taxes	4,000.00
Other Specific Income Clearance & Certification Fees	5,000.00
Subsidy from other LGU'S	5,000.00

## ➤ Pangunahing Hanapbuhay:



# ORGANIZATIONAL CHART

